

- Map & Directions
- Map Only
- Directions Only
- Print

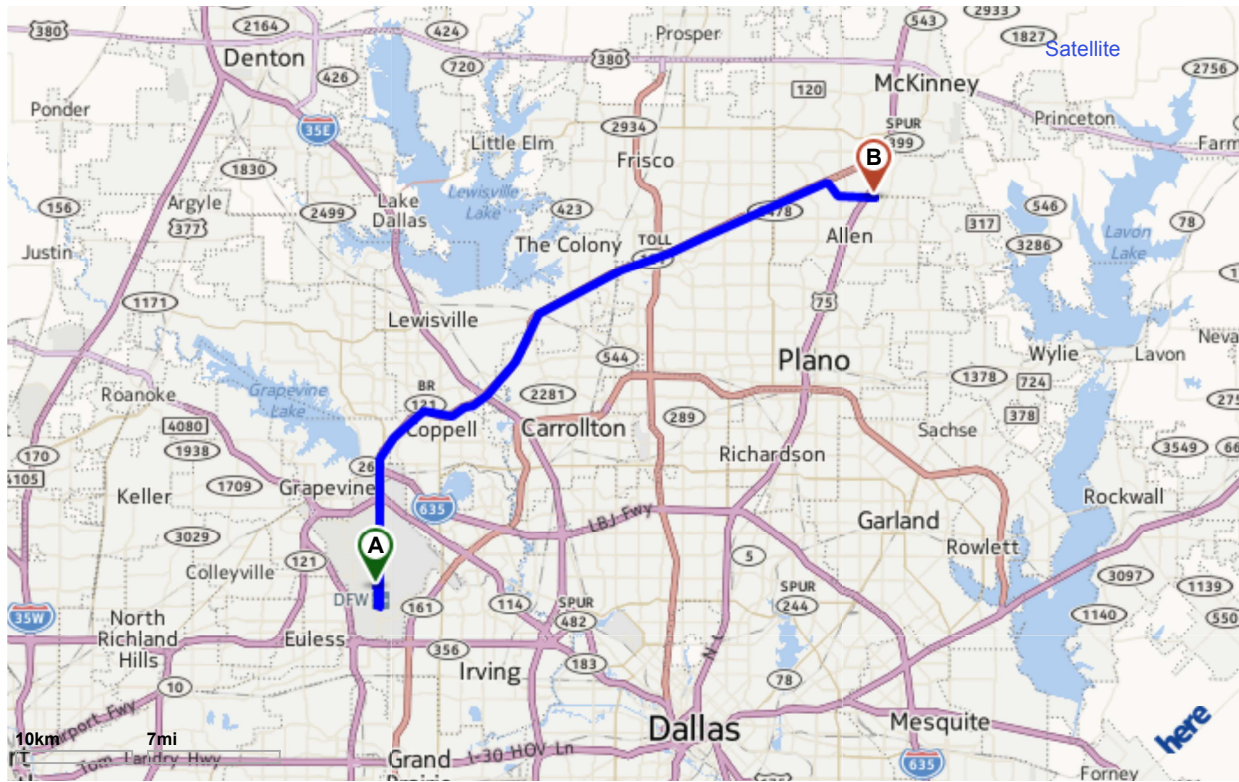


A Dallas-Fort Worth International Airport, Dallas, TX 75261

B 210 E Stacy Rd, Allen, TX 75002-8732

Total Distance: 35.69 miles— Total Time: 38 mins

Map Layout:



A Dallas-Fort Worth International Airport, Dallas, TX 75261

[Expand All](#)

Head toward S 22nd Ave on W 32nd St.

Go for 0.2 mi

[Hide](#)

Bear right onto S Service Rd.








Go for 0.9 mi

[Hide](#)

Take ramp onto S Airfield Dr toward Airfield Dr East/Parking Remote South/Dfw Administration.

Go for 0.3 mi

[Hide](#)

	Take ramp onto N Service Rd toward Terminals/Parking Remote North/North Airport Exit.	Go for 0.3 mi	Hide
	Take left ramp onto International Pky N (TX-97-SPUR N) toward Terminals/Parking Express/Hyatt Hotels. (partial toll road)	Go for 6.6 mi	Hide
	Continue on TX-121 N toward Coppell/Lewisville/Denton.	Go for 2.9 mi	Hide
	Continue on Sam Rayburn Tlwy (TX-121-TOLL N). (toll road)	Go for 21.3 mi	Hide
	Take the Stacy Rd exit onto Highway 121.	Go for 0.8 mi	Hide
	Turn right onto W Stacy Rd (FM-2786 E).	Go for 2.5 mi	Hide
	Your destination on E Stacy Rd (FM-2786 E) is on the right. The trip takes 35.7 mi and 38 mins.		Hide
	210 E Stacy Rd, Allen, TX 75002-8732		Expand All

When using any driving directions or map, it is a good idea to double check and make sure the road still exists, watch out for construction, and follow all traffic safety precautions. This is only to be used as an aid in planning